

OUKROBOR VILLAGE, LANGHAM, SASK.

Kirilovka

Time and Stratigraphy

Section 102

Researcher: Amy Dang

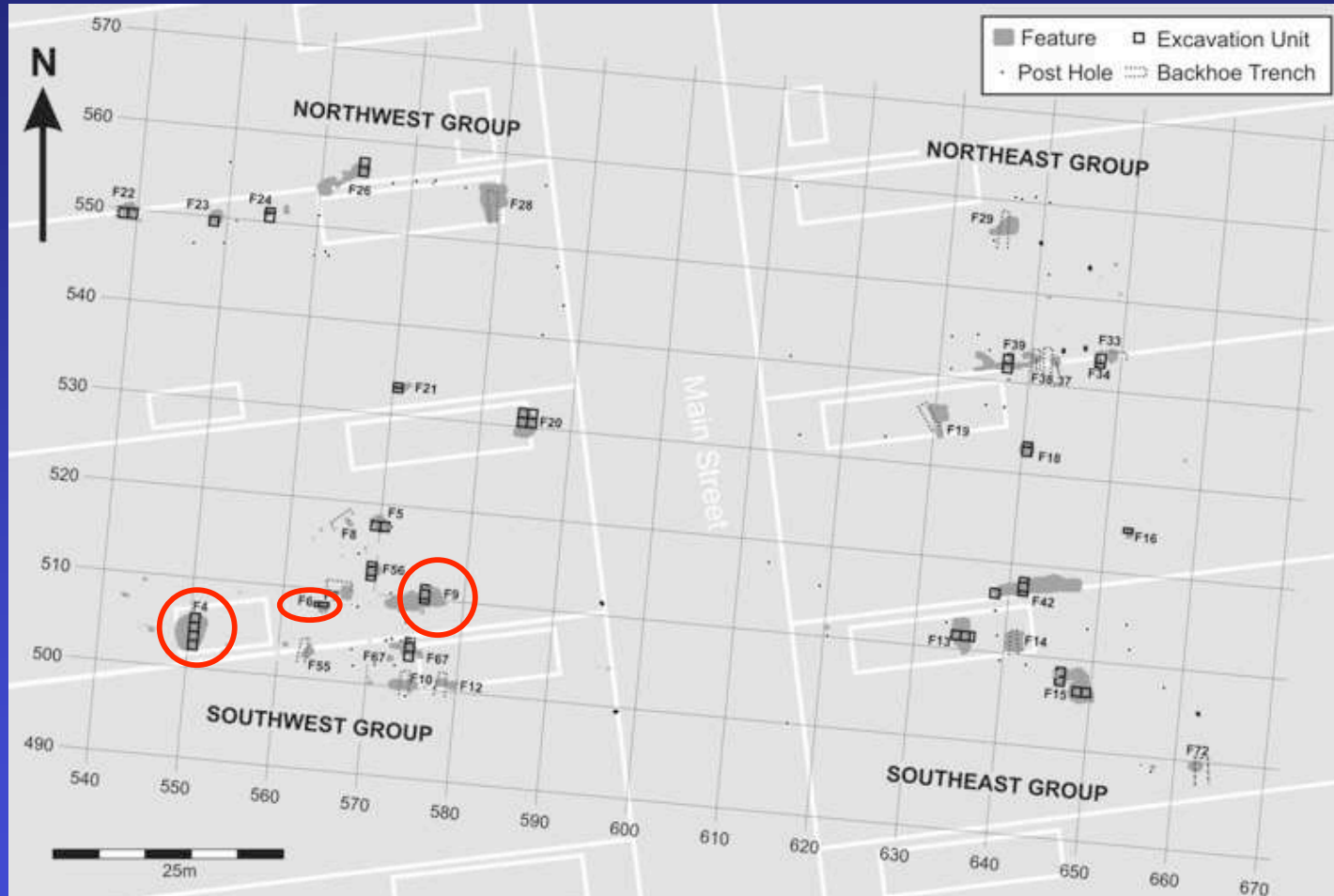
Media Assistant: Michelle Lau

Timeline of Kirilovka



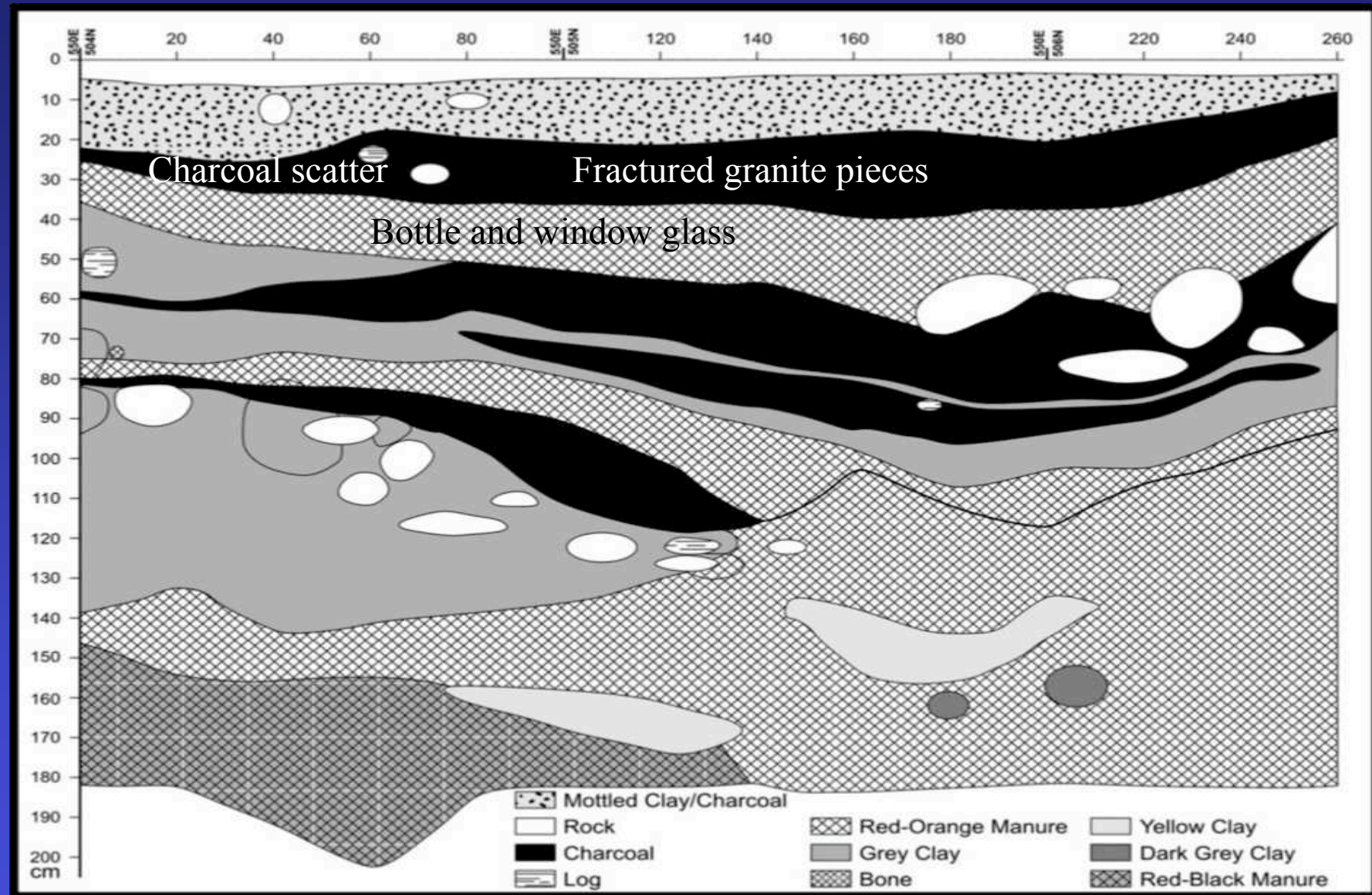
- **1900-1902 – Kirilovka established by Doukhobors**
- **1915 – Inhabitants abandoned site**
- **1920 – Kirilovka no longer inhabited**

Map of Excavation



(Kozakavich 1998)

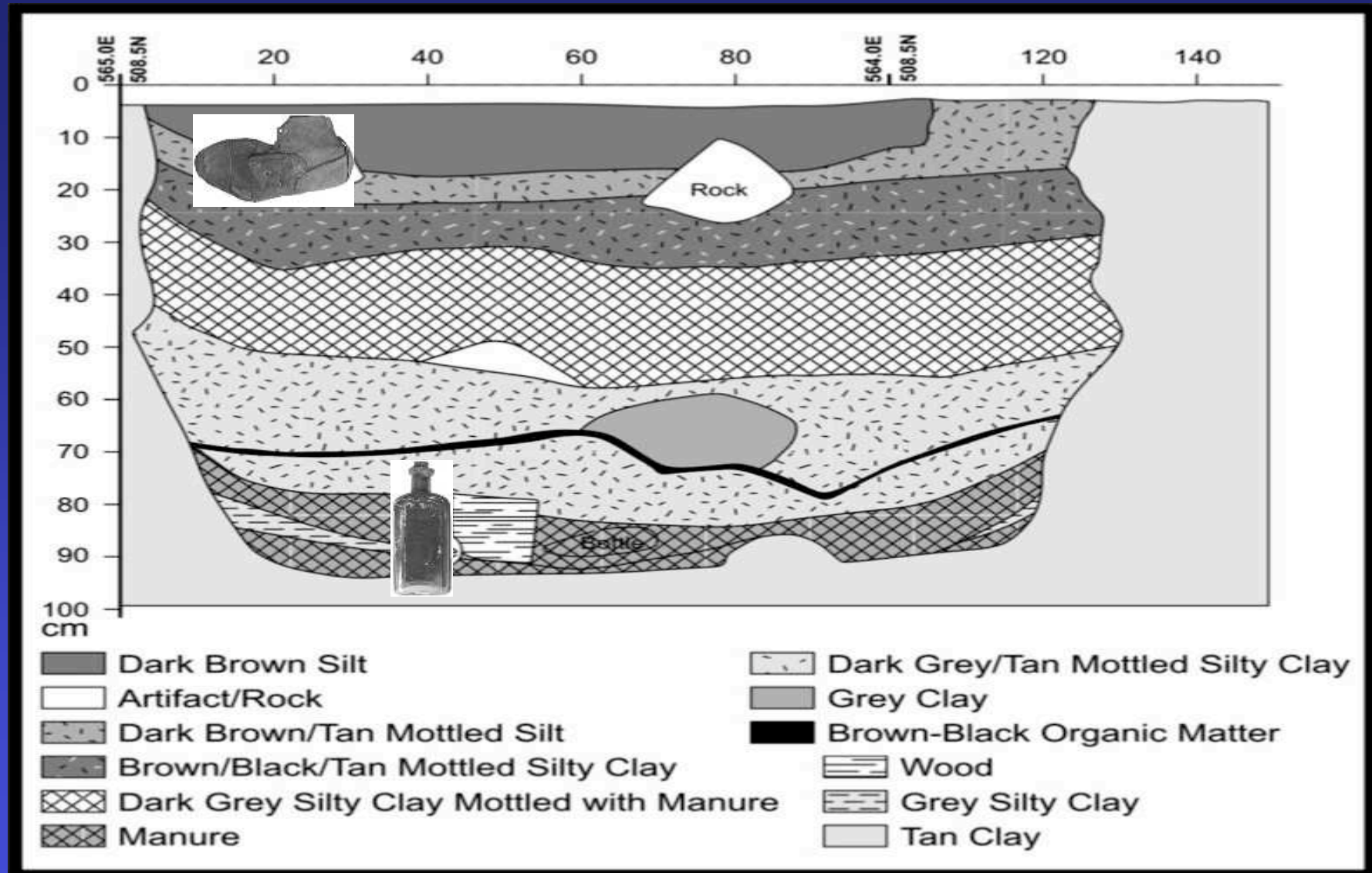
Unidentified Feature



Feature 4 West Profile, Kirilovka (FcNs-1)

(Kozakavich 1998)

Privy

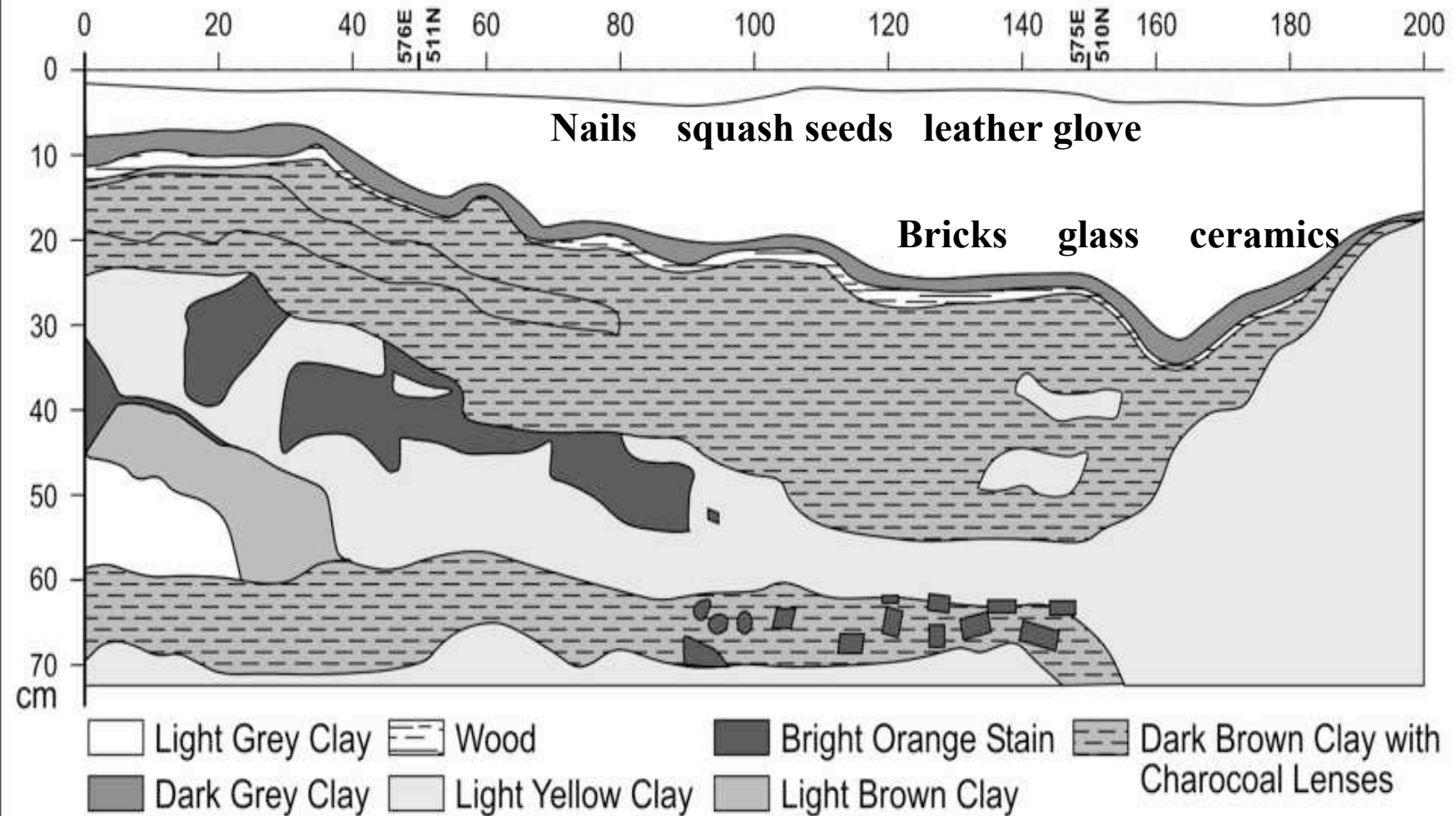


Feature 6 South Profile, Kirilovka (FcNs-1)

(Kozakavich 1998: Page 92)

(McKeand 1996)

Trench



Feature 9 East Profile, Kirilovka (FcNs-1)

(Kozakavich 1998)

Bibliography

Kozakavich, Stacy

1998 A State of Change: An Historical Archaeology of Doukhobor Identity at Kirilovka Village Site (FcNs-1). M.A. thesis, Department of Anthropology, University of Saskatchewan.

McKeand, Peggy

1996 Kirilovka Doukhobor Village Site. Electronic document, <http://www.westernheritage.ca/Kirilovka%20Showcase/kirilovk.html>, accessed September 20, 2003.